

Date: 18.03.2026

From:

Saravanan P S/O Palanisamy
No.10/29 Nagappagoundar Street
Kulathupalayam
Coimbatore - 641 042
Contact -

The Chairperson

Tamil Nadu Real Estate Regulatory Authority (TNRERA)
No. 133, G Block, Chinthamani Complex, 1st Avenue,
Anna Nagar East, Chennai, Tamil Nadu - 600 102.

Subject: *Compound Wall Removal*

Respected Sir/Madam,

I received query about the compound wall removing, but the compound wall belongs to School premises (**Kikani Global Academy CBSE School**) and the construction of the compound wall was undertaken by the school management

We request you to reconsider the decision and grant us the necessary permission for my layout approval

Yours Faithfully,



(Signature)

Saravanan P

The compound wall is not part of our development. The compound wall belongs to Kikani Global Academy CBSE School and was constructed before the commencement of our development. This serves as proof that the wall existed prior to our project and is not related to our construction work.














 **GPS Map**
Camera Lite

WWX4+64P, Coimbatore, Tamil Nadu 641010, India 

Latitude
10.94730146°


Longitude
76.90636025°

Local 01:08:39 PM
GMT 07:38:39 AM

Altitude 442 meters
Friday, 27.02.2026



 **GPS Map**
Camera Lite

WWW5+86V, Coimbatore, Tamil Nadu 641010, India 

Latitude
10.94714179°


Local 01:07:23 PM
GMT 07:37:23 AM

Longitude
76.90658168°

Altitude 442 meters
Friday, 27.02.2026



 **GPS Map**
Camera Lite

WWX4+64P, Coimbatore, Tamil Nadu 641010, India 

Latitude
10.94737389°


Longitude
76.90585594°

Local 05:33:09 PM
GMT 12:03:09 PM

Altitude 442 meters
Friday, 20.02.2026



 **GPS Map**
Camera Lite

WWX4+64P, Coimbatore, Tamil Nadu 641010, India 

Latitude
10.94726882°


Longitude
76.90618457°

Local 01:09:15 PM
GMT 07:39:15 AM

Altitude 442 meters
Friday, 27.02.2026



 **GPS Map**
Camera Lite

WWX4+64P, Coimbatore, Tamil Nadu 641010, India 


Latitude
10.94756209°


Longitude
76.90583748°

Local 01:12:34 PM
GMT 07:42:34 AM

Altitude 442 meters
Friday, 27.02.2026



 **GPS Map**
Camera Lite

WWW5+86V, Coimbatore, Tamil Nadu 641010, India 

Latitude
10.94711884°

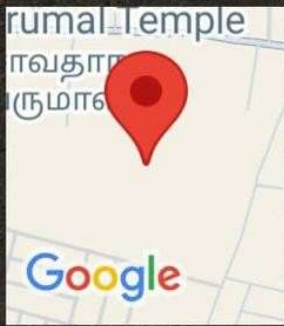
Local 01:15:16 PM
GMT 07:45:16 AM

Longitude
76.9065984°

Altitude 442 meters
Friday, 27.02.2026



GPS Map Camera



WWX4+64P, Coimbatore, Tamil Nadu 641010, India

Lat : 10.94755°N Long : 76.90617°E

Date : 27-02-2026 GMT : 12:07:33 PM



 **GPS Map**
Camera Lite

WWX4+64P, Coimbatore, Tamil Nadu 641010, India 


Latitude
10.94727672°

Longitude
76.90623795°

Local 01:08:58 PM
GMT 07:38:58 AM

Altitude 442 meters
Friday, 27.02.2026



 **GPS Map**
Camera Lite


WWX4+64P, Coimbatore, Tamil Nadu 641010, India 

Latitude
10.9472749°


Longitude
76.9063172°

Local 05:24:13 PM
GMT 11:54:13 AM

Altitude 441 meters
Friday, 20.02.2026



 **GPS Map**
Camera Lite


WWX4+64P, Coimbatore, Tamil Nadu 641010, India 


Latitude
10.94751355°

Local 01:09:48 PM
GMT 07:39:48 AM

Longitude
76.9062147°

Altitude 442 meters
Friday, 27.02.2026



WWW5+86V, Coimbatore, Tamil Nadu 641010, India 

Latitude
10.94735176°

Longitude
76.90660957°

Local 05:23:11 PM
GMT 11:53:11 AM

Altitude 442 meters
Friday, 20.02.2026

PAN Aadhaa